





Legend


 County Line Marker

 MS TMS Boundary (Generalized)

TMS Fields


 Alfred C. Moore Field

 Pearl River Field

 Henry Field

Drilling Units


 Comstock

 Comstock (Proposed/Continued)

 Encana


 Encana (Proposed/Continued)

 Goodrich

 Goodrich (Proposed/Continued)

 Halcon

 Halcon (Proposed/Continued)

 Petro Quest Energy (Producing TMS Since 2000)

 Sanchez

 Sanchez (Proposed/Continued)


 VirTex

 VirTex (Proposed/Continued)


Well Laterals


 Drilling-Completed Wells (All Operators)


 Comstock (Proposed/Permitted Well)

 Encana (Proposed/Permitted Well)

 Goodrich (Proposed/Permitted Well)



 Halcon (Proposed/Permitted Well)

 Sanchez (Proposed/Permitted Well)

 VirTex (Proposed/Permitted Well)

Wells

type, status

-  DH, PA - Dry Hole, Plugged & Abandoned
-  GAS, PA - Natural Gas, Plugged & Abandoned Plugged
-  GAS, PR - Natural Gas, Producing
-  MON, DG - Monitoring Well, Drilling
-  MON, PA - Monitoring Well, Plugged & Abandoned
-  OIL, AA - Oil Well, Plugging Plan Approved
-  OIL, DG - Oil Well, Drilling
-  OIL, PA - Oil Well, Plugged & Abandoned
-  OIL, PR - Oil Well, Producing
-  SWD, AA - Salt Water Disposal Well, Plugging Plan Approved
-  SWD, AI - Salt Water Disposal Well, Active Injection
-  SWD, PA - Salt Water Disposal Well, Plugged & Abandoned
-  WS, NRR - Water Source Well, No Report Required
-  WS, PA - Water Source Well, Plugged & Abandoned