

STRICKER No.3

WILKINSON COUNTY

Field: STAMPS

SECTION: 11 TWN: 2N RANGE: 5W

LAT: 31.12498 LONG: -91.60065

API #: 23-157-21236

BASE OF USDW@ 1510'

RECEIVED
OCT 21 2015
STATE OIL & GAS BOARD

MISSISSIPPI OIL AND GAS BOARD

INSPECTOR'S VERIFICATION OF WELL SPUDDING



LAT + LONG Correction

FIELD: Stamps INSPECTOR: Robert Collier

OPERATOR: Vines Operating INSPECTION DATE: 10-16-15

WELL NAME & NO.: _____ API #: 23-157-21236

COUNTY: Wilkinson SEC: 11 TWN: T2N RANGE: R. 5W

LATITUDE 31.12498 LONGITUDE 91.60065

WELL SPUDDED ON Not a spud report

**OPERATOR'S CERTIFICATE OF COMPLIANCE AND AUTHORIZATION
TO TRANSPORT OIL OR GAS FROM DRILLING UNIT**

Well Name & No. Stricker # 3	Field Stamps	Pool Frio
Sec-Twp-Rge Section 11 - T2N-R5W	County Wilkinson	State Mississippi
Operator Cardneaux, Inc.		

ADDRESS ALL CORRESPONDENCE CONCERNING THIS FORM TO:

Street P. O. Box 18488	City Natchez	State MS	Zip 39122	Telephone 601-442-0711
Above named operator authorizes (name of transporter) Scurlock Permian Corporation				
Transporter's street address 333 Clay St., Ste. 2900	City Houston	State Texas	Zip 77002	
Field address				

Oil, condensate, gas, well gas, casinghead gas

To transport 100 % of the OIL from said drilling unit

OTHER GATHERERS TRANSPORTING FROM THIS DRILLING UNIT ARE AS FOLLOWS:

Name of gatherer	% transported	Product transported
		RECEIVED
		NOV 27 1995
		STATE OIL & GAS BOARD

Indicate whether or not this certificate is for a new drilling unit. If not a new drilling unit, indicate whether or not it is a change of operator, change of drilling unit name, change of gatherer, and give effective date of change.

(Completion Date: 08-06-88)
(Perforations: 2805' to 2810') Change of Gatherer; Eff. Date: 12-01-95

The undersigned certifies that the rules and regulations of the Mississippi State Oil and Gas Board have been complied with in drilling and producing operations on this drilling unit, except as noted above, and that the above transporter is authorized to transport the above specified percentage of the allowable oil or gas produced from the above described drilling unit, and that this authorization will be valid until further notice or until cancelled by the State Oil and Gas Board.

Executed this the 22nd day of November, 19 95

State of Mississippi


Adam P. Cardneaux
Signature of Affiant

County of Adams

Before me, the undersigned authority, on this day personally appeared Adam P. Cardneaux known to me to be the person whose name is subscribed to the above instrument, who being by me duly sworn on oath states, that he is duly authorized to make the above report and that he has knowledge of the facts stated therein, and that said report is true and correct.

Subscribed and sworn to before me this 22nd day of November, 19 95

SEAL
My commission expires _____



W. C. Altman
Notary Public in and for Adams
County Mississippi

Approved 12-6-95

MISSISSIPPI STATE OIL AND GAS BOARD
Operator's Certificate of Compliance & Authorization to
Transport Oil or Gas from Drilling Unit
Form 8 - IOCC p-17
Authorized by Order No. 118-58 Revised April, 1992

STATE OIL AND GAS BOARD
150 BOARD
27.9

APPLICATION FOR PERMIT TO DRILL, WORKOVER OR CHANGE OPERATOR

APPLICATION TO DRILL WORKOVER CHANGE OPERATOR

NAME OF COMPANY OR OPERATOR

DATE

Cardneaux, Inc.

July 12, 1988

Address

City

State

P. O. Box 673

Natchez

Mississippi 39120

DESCRIPTION OF WELL

Name of well Stricker	Well number 3	Elevation (ground) 42'
--------------------------	------------------	---------------------------

Well location (give footage from section lines) Section - township - range or block & survey
2,359' FNL and 50' FEL of Sec. 11, T2N, R5W

Field & reservoir (if wildcat, so state) Stamps Field	3000' Sand	County Wilkinson
--	------------	---------------------

Check the type of proposed well Oil Gas Other (Name) _____

Nearest distance from proposed location to drilling unit line feet	Distance from proposed location to nearest drilling, completed or applied - for well 540' from bottom hole location of C & B Pritchard feet
---	---

Proposed depth 3,000 feet	Proposed length of surface casing 240 feet	Approx. date work will start
------------------------------	---	------------------------------

Number of acres in drilling unit 40	Name of drilling contractor Cleveland Production Co.	Address City State
--	---	--------------------------

FOR CHANGE OF OPERATOR ONLY

Signature of former operator required for transfer of well

AG Cleveland
Authorized Representative Signature

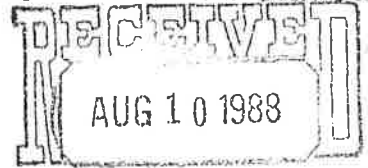
Cleveland Production Co.

NOTE: Notify nearest field office or Jackson office on dates of spudding and reaching total depth.

State Oil and Gas Board, P.O. Box 1332, Jackson, MS 39215-1332 601-359-3225

Remarks: (If this is an application to workover, briefly describe work to be done, giving present producing zone and expected new producing zone)

Change of Operator



STATE OIL & GAS BOARD

YES NO Are there separately owned tracts in the drilling unit for which this permit is sought?

YES NO If so, has the person owning the drilling rights in said tracts and the rights to share in the production therefrom agreed to develop their interests as a drilling unit and to the drilling of the well?

Executed this the 12th day of July, 1988
State of Mississippi
County of Adams

C. A. Cardneaux
Signature of Affiant

Before me, the undersigned authority, on this day personally appeared C. A. Cardneaux known to me to be the person whose name is subscribed to the above instrument, who being by me duly sworn on oath states, that he is duly authorized to make the above report and that he has knowledge of the facts stated therein, and that said report is true and correct.

Subscribed and sworn to before me this 12th day of July, 1988

Notary Public in and for Adams
County, Mississippi
My commission expires 1-26-91

Judy Allain
Notary Public in and for Adams
County, Mississippi

Permit Number *C.D. 64*
Approval Date *8-10-88*
Approved By *lm*

MISSISSIPPI STATE OIL AND GAS BOARD

Form No. 2 (Rev. 4/1984)

A. P. I. Well Number

State

County

Well

Notice: Before sending in this form, be sure that you have given all information requested.

See Instructions on Reverse Side of Form

APPLICATION FOR PERMIT TO DRILL, WORKOVER, CHANGE OPERATOR

RECEIVED
NOV 9 1984
STATE OIL & GAS BOARD

APPLICATION TO DRILL WORKOVER CHANGE OPERATOR

NAME OF COMPANY OR OPERATOR

DATE

Cleveland Production Company

October 1, 1984

Address

City

State

Route 3, Box 151

Summit

Mississippi 39666

DESCRIPTION OF WELL

Name of well

Stricker

Well number

3

Elevation (ground)

42'

Well location

(give footage from section lines)

Section—township—range or block & survey

2,359' FNL and 50' FEL of Section 11, T2N, R5W

Field & reservoir (if wildcat, so state)

Stamps Field 3,000' Sand

County

Wilkinson

Check the type of proposed well Oil

Gas

Other (Name)

Nearest distance from proposed location to drilling unit line

50

feet

Distance from proposed location to nearest drilling, completed or applied—for well

540' from bottom hole location of C & B Pritchett

feet

Proposed depth:

3,000

feet

Proposed length of

surface casing

240

feet

Approx date work will start

Number of acres in drilling unit

40

Name of drilling contractor

Address

City

State

STATE OIL AND GAS BOARD OFFICES

P. O. Box 1332 JACKSON, MISS. Tel. 354-7104

~~Bill Caughen NATCHES, MISS. Tel. 443-3044~~

Bob Comerio WAYNESBORO, MISS. Tel. 735-9400

John Loper BROOKHAVEN, MISS. Tel. 833-5179

Percy Quin COLUMBIA, MISS. Tel. 736-4390

Tradis West WAYNESBORO, MISS. Tel. 648-2550

~~George Yoder LAUREL, MISS. Tel. 428-0118~~

NOTE: Notify nearest field office or Jackson office on dates of spudding and reaching total depth.

Remarks: (If this is an application to workover, briefly describe work to be done, giving present producing zone and expected new producing zone)

CHANGE OF OPERATOR: FROM:

Forman Petroleum Corporation
500 Bank of New Orleans Bldg.
New Orleans, LA 70112

BY: *[Signature]*

TO:

Cleveland Production Company
Route 3, Box 151
Summit, MS 39666

BY: *[Signature]*
A. G. Cleveland, President

YES NO Are there separately owned tracts in the drilling unit for which this permit is sought?

YES NO If so, has the person owning the drilling rights in said tracts and the rights to share in the production therefrom agreed to develop their lands as a drilling unit and to the drilling of the well?

Executed this the 1st day of November, 19 84
State of Mississippi
County of _____

[Signature]
Signature of Affiant

Before me, the undersigned authority, on this day personally appeared Marilyn Cleveland known to me to be the person whose name is subscribed to the above instrument, who being by me duly sworn on oath states, that he is duly authorized to make the above report, and that he has knowledge of the facts stated therein, and that said report is true and correct.

Subscribed and sworn to before me this 1st day of November, 19 84

SEAL

My commission expires: December 13, 1987

[Signature]
Notary Public in and for Amite
County, Mississippi

Print Name 286 C.O.# 200

Approval Date November 16, 1983

Approved By WG

Notice: Before sending in this form be sure that you have given all information requested.

See Instructions on Reverse Side of Form

MISSISSIPPI STATE OIL AND GAS BOARD

Form No. 2 (Rev. 8/1977)

A. P. I. Well Number

State

County

Well

MISSISSIPPI STATE OIL & GAS BOARD
WELL COMPLETION OR RECOMPLETION REPORT AND WELL LOG

Form No. 3

DESIGNATE TYPE OF COMPLETION:

New Well Work-Over Deepen Plug Back Same Reservoir Different Reservoir Oil Gas Dry

DESCRIPTION OF WELL AND LEASE

Operator Forman Petroleum Corporation		Address 500 BNO Building, New Orleans, La. 70112			
Lease Name Stricker		Well Number 3	Field & Reservoir Frid Stamps 3,000' Sand		
Location 2,434' from the North line and 125' from the East line of Section 11, T2N-R5W					
County Wilkinson	Permit number 286	Date Issued 11-16-83	Previous permit number -----	Date Issued -----	
Date spudded 1-12-84	Date total depth reached 1-14-84	Date completed, ready to produce 2-12-84	Elevation (DF, RKB, RT or Gr.) DFE=51 feet	Elevation of casing hd. flange 43 feet	
Total depth 3,010'	P.B.T.D. 2,970'	Single, dual or triple completion? single		If this is a dual or triple completion, furnish separate report for each completion.	
Producing interval (s) for this completion 2,805' to 2,810'		Rotary or cable tools used (interval) rotary		Drilling Contractor Shamrock Drilling Co.	
Was this well directionally drilled? No	Was directional survey made? No	Was copy of directional survey filed? See Attached Inclination Survey		Date filed	
Type of electrical or other logs run (check logs filed with the commission) ISF Sonic				Date filed With this report	

CASING RECORD

Casing (report all strings set in well—conductor, surface, intermediate, producing, etc.)

Purpose	Size hole drilled	Size casing set	Weight (lb./ft.)	Depth set	Sacks cement	Amt. pulled
Surface	12-1/4	8-5/8	23#	387	250	---
Production	7-7/8	5-1/2	15.5#	3,001	300	---

TUBING RECORD

LINER RECORD

Size	Depth set	Packer set at	Size	Top	Bottom	Sacks cement	Screen (ft.)
2-7/8 in.	2,817 ft.	2,817 ft.	5-1/2x2-7/8	N/A ft.	N/A ft.	N/A	N/A

Number per ft.	Size & type	Depth Interval	Amt. & kind of material used	Depth Interval
8	Jet	2,805' to 2,810'	None	None

INITIAL PRODUCTION

Date of first production February 4, 1984		Producing method (indicate if flowing, gas lift or pumping--if pumping, show size & type of pump) Pump - 2" sucker rod pump					
Date of test 2/6/84	Hrs. tested 24	Choke size 14/64	Oil prod. during test 40 bbls	Gas prod. during test 0 MCF	Water prod. during test 140 bbls	Oil gravity 23° API (Corr)	
Tubing pressure 300	Casing pressure --	Calcd rate of Production per 24 hrs	Oil 40 bbls	Gas 0 MCF	Water 140 bbls	Gas-oil ratio --	

Disposition of gas (state whether vented, used for fuel or sold)
no gas produced

For Sour Gas or Oil
 Amount H₂S: _____ Amount CO₂: _____

Executed this 16 day of March, 1984
 State of Louisiana
 Parish of Orleans

Wayne G. Zerineuc
 Signature of Affiant
Wayne G. Zerineuc
 known to me to be the person whose name is subscribed to the above instrument, who being by me duly sworn on oath, that he is duly authorized to make the above report and that he has knowledge of the facts stated therein, and that said report is true and correct.

Subscribed and sworn to before me this 16 day of March, 1984

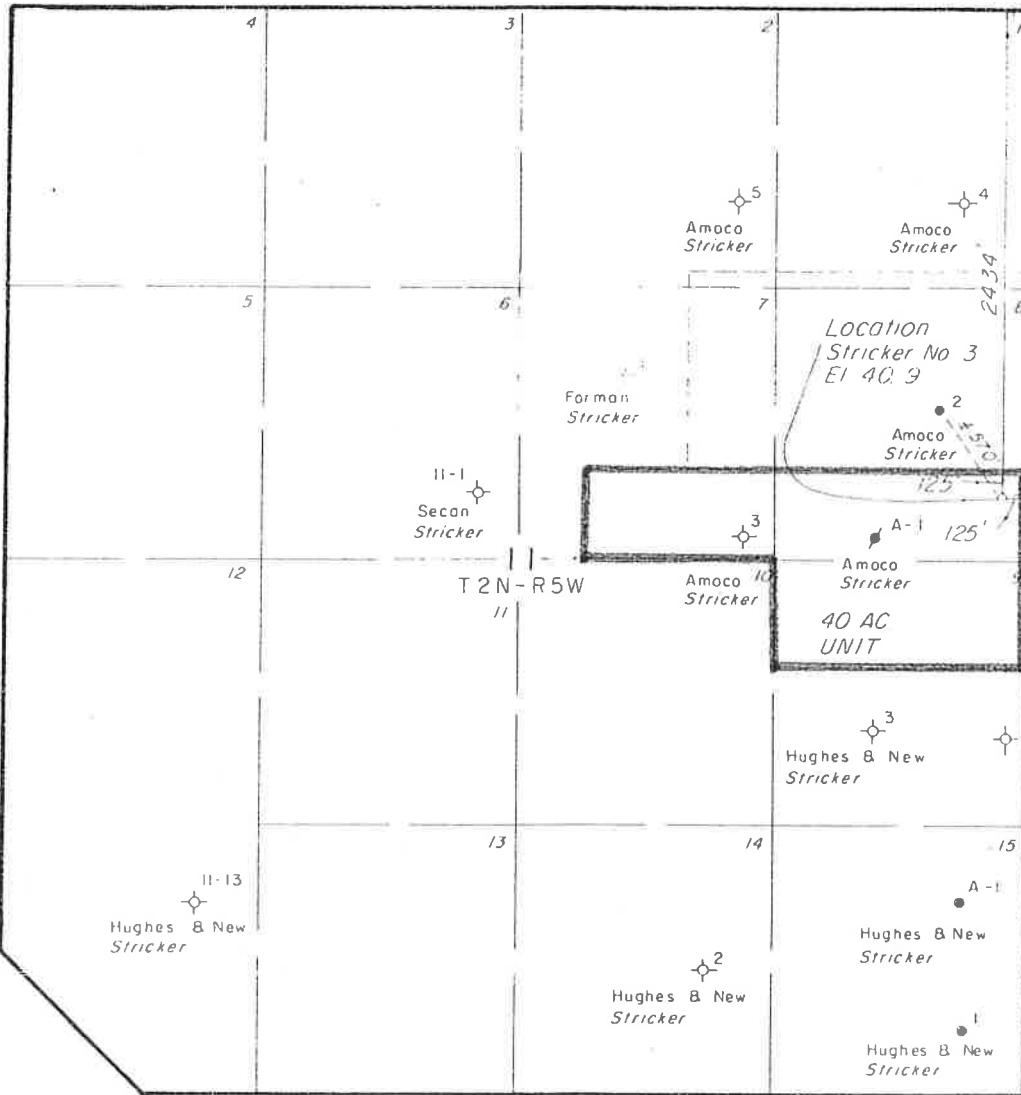
REAL
 My commission expires _____
 Notary Public in and for Louisiana
 Parish: Orleans

Casing tests as required by Statewide Rules 11 and 12 must be made.

RECEIVED

MAR 21 1984

23-157-21230



DRILLING UNIT _____


WELL LOCATION

FOR

FORMAN PETROLEUM CORPORATION
SECTION 11, T. 2 N - R. 5 W.
WILKINSON COUNTY, MISSISSIPPI

BY

ENGINEERING SERVICE - JACKSON, MISSISSIPPI



By *Pat Arthur Martin*



NOV 1983

AMENDED APPLICATION FOR PERMIT TO DRILL, WORKOVER OR CHANGE OPERATOR

Amended APPLICATION TO DRILL WORKOVER CHANGE OPERATOR

NAME OF COMPANY OR OPERATOR

DATE November 23, 1983

Forman Petroleum Corporation

Address City State
500 Bank of New Orleans Bldg., New Orleans, Louisiana 70112

DESCRIPTION OF WELL

Name of well Well number Elevation (ground)
Stricker 3

Well location (give footage from section lines) Section—township—range or block & survey
2434.0' FNL & 125.0' FEL of Section 11, Township 2 North, Range 5 West

Field & reservoir (If wildcat, so state) County
Stamps Field - Frio Sand Oil Pool Wilkinson County

Check the type of proposed well Oil Gas Other (Name) _____

Nearest distance from proposed location to drilling unit line Distance from proposed location to nearest drilling, completed or applied—for well
125 feet

Proposed depth: Proposed length of Approx date work will start
3,000 feet surface casing feet When permitted

Number of acres in drilling unit Name of drilling contractor
40 Address City State


STATE OIL AND GAS BOARD OFFICES: P. O. Box 1332 JACKSON, MISS Tel. 354-7104 Joe Goble, Jr. COLUMBUS, MS Tel. 328-2257 Joe Nesler SOSO, MISS. Tel. 729-8811 Sidney Roberts LIBERTY, MISS Tel. 657-4582 Percy Quin COLUMBIA, MISS Tel. 736-4390 Tradis West WAYNESBORO, MISS Tel. 648-2550 Alton E. Pate MEADVILLE, MS Tel. 384-2904

NOTE: Notify nearest field office or Jackson office on dates of spudding and reaching total depth.

240'

Remarks: (If this is an application to workover, briefly describe work to be done, giving present producing zone and expected new producing zone)

Unit description attached.



Order No. 434-83
Docket No. 314-83-220

YES NO Are there separately owned tracts in the drilling unit for which this permit is sought?

YES NO If so, has the person owning the drilling rights in said tracts and the rights to share in the production therefrom agreed to develop their lands as a drilling unit and to the drilling of the well?

Executed this the 23rd day of November, 1983.
State of Mississippi
County of Hinds

Kenneth I. Franks
Signature of Affiant Attorney

Before me, the undersigned authority, on this day personally appeared Kenneth I. Franks known to me to be the person whose name is subscribed to the above instrument, who being by me duly sworn on oath states, that he is duly authorized to make the above report and that he has knowledge of the facts stated therein, and that said report is true and correct.

Subscribed and sworn to before me this 23rd day of November, 1983

SEAL
My commission expires 11/14/86

Nelva N. Neely
Notary Public in and for Hinds County, Mississippi

Permit Number 226
Approval Date 1-16-86
Approved By Richard Henderson By
Notice: Before sending in this form be sure that you have given all information requested

MISSISSIPPI STATE OIL AND GAS BOARD

Form No. 2 (Rev. 8/1977)

A. P. I. Well Number

State

County

Well

APPLICATION FOR PERMIT TO DRILL, WORKOVER OR CHANGE OPERATOR

APPLICATION TO DRILL WORKOVER CHANGE OPERATOR

NAME OF COMPANY OR OPERATOR

DATE October 21, 1983

Forman Petroleum Corporation

Address 500 Bank of New Orleans Bldg., New Orleans, Louisiana City New Orleans State Louisiana 70112

DESCRIPTION OF WELL

Name of well Stricker Well number 3 Elevation (ground) _____

Well location (give footage from section lines) 2359' FNL & 50' FEL of Section 11, Township 2 North, Range 5 West Section—township—range or block & survey

Field & reservoir (If wildcat, so state) Stamps Field - Frio Sand Oil Pool County Wilkinson

Check the type of proposed well Oil Gas _____ Other (Name) _____

Nearest distance from proposed location to drilling unit line 50 feet Distance from proposed location to nearest drilling, completed or applied—for well 540' from bottom hole location of C&B-Pritchardt feet


Proposed depth: 3,000 feet Proposed length of surface casing 240 feet Approx. date work will start When permitted

Number of acres in drilling unit 40 Name of drilling contractor _____ Address _____ City _____ State _____

STATE OIL AND GAS BOARD OFFICES: P. O. Box 1332 JACKSON, MISS Tel. 354-7104 Joe Gable, Jr. COLUMBUS, MS Tel. 328-2257 Joe Nester SOSO, MISS. Tel. 729-8811 Sidney Roberts LIBERTY, MISS Tel. 657-4582 Percy Quin COLUMBIA, MISS Tel. 736-4390 Tradis West WAYNESBORO, MISS Tel. 648-2550 Alton E. Pate MEADVILLE, MS Tel. 384-2904

NOTE: Notify nearest field office or Jackson office on dates of spudding and reaching total depth.

Remarks: (If this is an application to workover, briefly describe work to be done, giving present producing zone and expected new producing zone)



Drill # 314-83-2227 Order # 434-83

YES NO Are there separately owned tracts in the drilling unit for which this permit is sought? YES NO If so, has the person owning the drilling rights in said tracts and the rights to share in the production therefrom agreed to develop their lands as a drilling unit and to the drilling of the well?

Executed this the 21st day of October, 1983.
State of Mississippi
County of Hinds

Kenneth I. Franks
Signature of Affiant Attorney

Before me, the undersigned authority, on this day personally appeared Kenneth I. Franks known to me to be the person whose name is subscribed to the above instrument, who being by me duly sworn on oath states, that he is duly authorized to make the above report and that he has knowledge of the facts stated therein, and that said report is true and correct.

Subscribed and sworn to before me this 21st day of October, 1983.
SEAL Debra N. Keyland
My commission expires 11/14/86
Notary Public in and for Hinds County Mississippi

Permit Number 286
Approval Date 11-16-83
Approved By A. Robert Anderson SBH
Notice: Before sending in this form be sure that you have given all information requested.

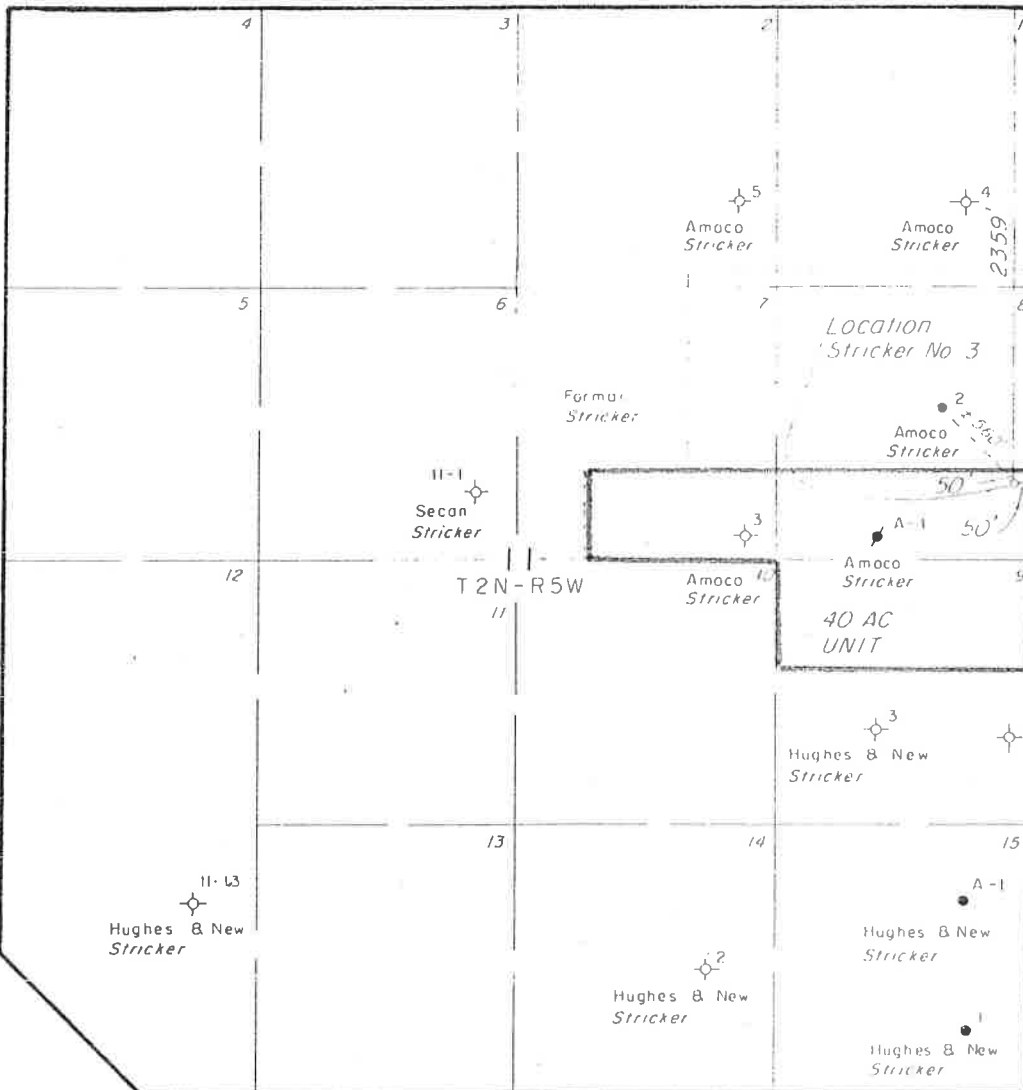
MISSISSIPPI STATE OIL AND GAS BOARD

Form No. 2 (Rev. 8/1977)

A. P. I. Well Number

State _____ County _____ Well _____

23 187 21286



DRILLING UNIT _____


WELL LOCATION
FOR

Docket # 314-83-220
Order # 434-83

FORMAN PETROLEUM CORPORATION
SECTION 11, T2N-R5W.
WILKINSON COUNTY, MISSISSIPPI

BY

ENGINEERING SERVICE - JACKSON, MISSISSIPPI



SEPTEMBER 1983